



**MEMORANDUM**

**PONCE INLET POLICE DEPARTMENT – OFFICE OF THE POLICE CHIEF**

*THE TOWN OF PONCE INLET STAFF SHALL BE PROFESSIONAL, CARING, AND FAIR IN DELIVERING COMMUNITY EXCELLENCE WHILE ENSURING PONCE INLET CITIZENS OBTAIN THE GREATEST VALUE FOR THEIR TAX DOLLAR.*

**TO:** Mike Disher, Interim Town Manager

**FROM:** Jeff Glazier, Police Chief *JR*

**DATE:** May 02, 2023

**SUBJECT:** Statistical Report for April 2023

		Monthly Total	Total YTD 2023	Total YTD 2022
A	Property Checks	1298	5564	6484
B	Extra Patrols	146	585	846
C	Traffic Stops	124	453	405
	1. Citations	59	233	145
	2. Written Warnings	26	94	132
D	Parking Citations	12	47	76
E	Suspicious Incidents	22	75	75
F	Well Being Checks	5	12	9
G	Business Alarms	0	2	1
H	Residential Alarms	7	20	18
I	Animal Calls	6	15	16
J	Courtesy Cards	1	5	18
K	Criminal Citations/Arrests	4	21	29
L	Juvenile Civil Citations	0	0	0
M	Special Details	11	66	18
N	Cases Investigated	9	29	22
O	Citizen's Watch Residence Checks	163	510	417
P	License Plate Reader (LPR) Activity	34	172	158
Q	License Plate Reader - Citations	19	106	80
R	License Plate Reader – Criminal Citations/Arrests	1	15	23



**MEMORANDUM**

**PONCE INLET POLICE DEPARTMENT – OFFICE OF THE POLICE CHIEF**

*THE TOWN OF PONCE INLET STAFF SHALL BE PROFESSIONAL, CARING, AND FAIR IN DELIVERING COMMUNITY EXCELLENCE WHILE ENSURING PONCE INLET CITIZENS OBTAIN THE GREATEST VALUE FOR THEIR TAX DOLLAR.*

**TO:** Jeff Glazier, Police Chief  
**FROM:** Scott Gaston, Investigator  
**DATE:** May 1, 2023  
**SUBJECT:** Criminal Investigative Unit for April 2023

		Monthly Total
A	Cases Worked	9
B	Continued by Supplement	3
C	Arrests	0
D	Warrants	0
E	Cases Referred to Outside Agencies	0
F	Cases Referred to Patrol	0
G	Cases Closes Exceptionally	1
H	Unfounded	0

- 230100003- Burglary of Several Vessels, charges being filed in multiple jurisdictions, ongoing investigation.
- 230100019- Possible Fraud Case, Airbnb. Ongoing Investigation.
- 230400035- Possible aggravated battery case, fight between two employees
- 230400015- Vandalism of marina signs. Suspects have been identified and parents notified. Charges pending.
- 230400001- Hit and run involving a semi-truck. No injuries, suspect is unknown

# POLICE CALLS TOTALS BY TYPE

PONCE INLET POLICE

DATES: 2023-04-01 through 2023-04-30

LOCATION: ALL | ZONE: ALL | RD: ALL

DESCRIPTION	SIGNAL	TOTAL CALLS	% OF ALL CALLS	DAILY AVG
PROPERTY CHECK	PRC	1,143	60.38 %	38.10
HOUSE WATCH	HW	155	8.19 %	5.17
EXTRA PATROL	EP	146	7.71 %	4.87
TRAFFIC STOP	TS	124	6.55 %	4.13
RADAR	RADAR	53	2.80 %	1.77
DIRECTED PATROL REQUEST	DPR	41	2.17 %	1.37
MISCELLANEOUS LE CALL	MISC	29	1.53 %	0.97
ILLEGAL PARKING	PARK	24	1.27 %	0.80
WALK & TALK	WT	20	1.06 %	0.67
TELEPHONE HANDLE	THC	19	1.00 %	0.63
SPECIAL DETAIL	SDL	11	0.58 %	0.37
SUSP INCIDENT	SINC	9	0.48 %	0.30
SUSP VEHICLE	SVEH	9	0.48 %	0.30
BURGLARY ALARM	ALARM	7	0.37 %	0.23
INFORMATION GIVEN	INFO	7	0.37 %	0.23
ANIMAL COMPLAINT	AC	6	0.32 %	0.20
MEDICAL EMERGENCY	MED1	6	0.32 %	0.20
FIRE ALARM	ALARMF	5	0.26 %	0.17
WELL BEING CHECK	WBC	5	0.26 %	0.17
DISTURBANCE	DIST	4	0.21 %	0.13
HIT&RUN MVA	MVHR	4	0.21 %	0.13
MVA	MV	4	0.21 %	0.13
ROAD OBSTRUCTION	RDOB	4	0.21 %	0.13
SUSP PERSON	SPER1	4	0.21 %	0.13
ATT TO CONTACT	ATC	3	0.16 %	0.10
TRAFFIC CONTROL	TC	3	0.16 %	0.10
TRAUMA EMERGENCY	TRAU1	3	0.16 %	0.10
ASSIST AGENCY	ASSIST	2	0.11 %	0.07
BLS - MED/TRAUMA	BLS3	2	0.11 %	0.07
CIVIL COMPLAINT	CIVIL	2	0.11 %	0.07
ESCORT	ESCORT	2	0.11 %	0.07
FALL- NON EMERGENCY	TRAU3	2	0.11 %	0.07
FOUND PROPERTY	PROPF	2	0.11 %	0.07
LOST PROPERTY	PROPL	2	0.11 %	0.07
MEDICAL NON-EMERG	MED2	2	0.11 %	0.07
MVA W/ INJURIES	MVI	2	0.11 %	0.07
NOISE	NOISE	2	0.11 %	0.07
RECKLESS DRIVER	RD	2	0.11 %	0.07
SUPPLEMENT	SUP	2	0.11 %	0.07
SUSPECT STOP	SS	2	0.11 %	0.07
VANDALISM	VAND	2	0.11 %	0.07
WALKUP	WALKUP	2	0.11 %	0.07
ASSAULT/BATTERY	ABAT	1	0.05 %	0.03
DEPOSITS	DEP	1	0.05 %	0.03
DOMESTIC DISTURBANCE	DV	1	0.05 %	0.03
ELEVATOR CALL	ELEV	1	0.05 %	0.03
FINGERPRINTS	PRINTS	1	0.05 %	0.03
HARRASSING CALLS	HCALL	1	0.05 %	0.03
HAZARDOUS COND	HZM	1	0.05 %	0.03

# POLICE CALLS TOTALS BY TYPE

PONCE INLET POLICE

DATES: 2023-04-01 through 2023-04-30

LOCATION: ALL | ZONE: ALL | RD: ALL

INVESTIGATION	INV	1	0.05 %	0.03
MENTALLY ILL PER	MIP	1	0.05 %	0.03
POWER LINES HAZARD	PL	1	0.05 %	0.03
SUICIDAL PERSON	SP	1	0.05 %	0.03
THEFT	THEFT	1	0.05 %	0.03
THREATENING CALL	TCALL	1	0.05 %	0.03
TRESPASSERS	TRES	1	0.05 %	0.03
UNWANTED GUEST	UWG	1	0.05 %	0.03
<b>TOTAL CALLS:</b>		<b>1,893</b>	<b>100.00%</b>	<b>63.10</b>

*NOTE: CAD-generated statistical reports are compiled from a live database of calls for service; this live database requires frequent call updating to ensure real time data is correct and maintained. When compiling and comparing statistics over time, minor discrepancies are inherent and should be expected. For final report information on crime, Uniformed Crime Reporting (UCR) statistics should be utilized.*

# ARRESTS BY DATE REPORT

PONCE INLET POLICE DEPARTMENT



























2023-04-01 through 2023-04-30

DISTRICT: ALL RD: ALL

DATE	REPORT #	NAME	RACE/ SEX	DOB	AGE	INV	STATUTE	CHARGE	OFFICER	RD
2023-04-15	230400014	LOPEZ,SHEILA MARIE	H/F	1993-07-19	29	ARR	322.34(2)(A)	DRIVE W/LIC. SUSPEND	RUDD,DOUGLAS (PI1311)	9401
2023-04-16	230400017	ADONAI,ARIAS ARDON	H/M	2002-12-12	20	ARR	322.03(1)	NO VALID DRIVERS LIC	WALKER,MICHAEL (PI1352)	9401
2023-04-19	230400021	YORK,JANSON	W/M	1987-04-19	36	ARR	322.34(2)(A)	DRIVE W/LIC. SUSPEND	RUDD,DOUGLAS (PI1311)	9400
2023-04-22	230400030	MARTINEZ,NICHOLAS	H/M	1991-12-09	31	ARR	320.02(1)	FAIL TO REGISTER MOT	SCHLEIFER,GARY (PI1321)	9401
<b>Total Arrests: 4</b>										

Report for: From Date: '04/01/2023' To Date: '04/30/2023'

Juve?	Details	Citation No	Date	Time	Violation (1)	Accident?	Radar?	Moving Viol?	Location	Name	Issuing Officer	Rep Dist	District	Zone
		AGOC6TE	04/01/2023	06:50	316.123 (2)(A)	N	N	Y	S ATLANTIC AV/BEACH ST		PI1311	9401	PI	PI02
Adult		AGOC6UE	04/01/2023	07:13	316.189	N	Y	Y	4500-BLK S ATLANTIC AV	KORTUM, DANIELLE MARIE	PI1311	9400	PI	PI01
Adult		AGOC6VE	04/01/2023	10:42	316.189	N	Y	Y	4600-BLK S ATLANTIC AV	GONZALEZ, RYLEE LUCYANN	PI1311	9400	PI	PI01
Adult		AGOC6YE	04/02/2023	07:29	316.189	N	Y	Y	4600-BLK S ATLANTIC AV	BREWER, KILLIAN ANDREW	PI1311	9400	PI	PI01
Adult		AGOC6ZE	04/02/2023	07:29	322.15 (1)	N	N	N	4600-BLK S ATLANTIC AV	BREWER, KILLIAN ANDREW	PI1311	9400	PI	PI01
Adult		AGOC70E	04/02/2023	07:42	320.07 (3)(B)	N	N	N	4500-BLK S ATLANTIC AV	BERRIOS, SYLVIA ANGELA	PI1311	9400	PI	PI01
Adult		AGOC72E	04/02/2023	09:36	322.15 (1)	N	N	N	4600-BLK S ATLANTIC AV	MILLIKIN, WILLIAM CODY	PI1311	9400	PI	PI01
Adult		AGOC74E	04/02/2023	12:16	322.34 (1)	N	N	Y	4500-BLK S ATLANTIC AV	LOPEZ, YANIS	PI1311	9400	PI	PI01
Adult		AGOC76E	04/02/2023	12:22	320.07 (3)(A)	N	N	N	4500-BLK S ATLANTIC AV	LOPEZ, YANIS	PI1311	9400	PI	PI01
Adult		AGOC63E	04/02/2023	13:08	316.189	N	Y	Y	4600 S ATLANTIC AV	FRIDAY, DEVONNE ELIZABETH	PI1350	9400	PI	PI01
Adult		AGOC79E	04/05/2023	12:00	320.07 (3)(A)	N	N	N	4600-BLK S ATLANTIC AV	SPALDING, JOSHUA AARON	PI1311	9400	PI	PI01
Adult		AGOC7AE	04/05/2023	12:13	316.123 (2)(A)	N	N	Y	S ATLANTIC AV/WINTERHAVEN AV	SCUOLA, ERIC J	PI1311	9400	PI	PI01
Adult		AGOC7DE	04/14/2023	09:49	316.189	N	Y	Y	4600-BLK S ATLANTIC AV	DUQUE, ADRIAN ANTONIO	PI1311	9400	PI	PI01
Adult		AGOC26E	04/14/2023	14:49	316.189	N	Y	Y	4500-BLK S ATLANTIC AV	SCHUMACHER, PATRICIA MARIE	PI1311	9400	PI	PI01
Adult		AGOC7FE	04/15/2023	07:00	322.34 (1)	N	N	Y	4600 S ATLANTIC AV	SYLVIA, PATRICK DANIEL	PI1311	9400	PI	PI01
Adult		3738CAP	04/15/2023	07:13	322.34 (1)	N	N	Y	31 INLET HARBOR RD	SCHAFFER, BILLY DANIEL	PI1352	9401	PI	PI02
Adult		AGOB7KE	04/15/2023	07:15	316.189	N	Y	Y	4500-BLK S ATLANTIC AV	CORNEILLE, JUSTIN DAVID	PI1311	9400	PI	PI01
Adult		AGOC7HE	04/15/2023	08:44	322.15 (1)	N	N	N	4400-BLK S ATLANTIC AV	KRIVICH, CLOE MACKANESS	PI1311	9400	PI	PI01
Adult		AGOC7GE	04/15/2023	08:44	316.189	N	Y	Y	4400-BLK S ATLANTIC AV	KRIVICH, CLOE MACKANESS	PI1311	9400	PI	PI01
Adult		3739CAP	04/15/2023	09:05	316.189	N	Y	Y	4700-BLK S PENINSULA DR	KELLY, ANDREW MARSHALL	PI1352	9401	PI	PI02
Adult		AGOC7KE	04/15/2023	12:57	316.189	N	Y	Y	4600-BLK S ATLANTIC AV	COX, LEROY GEORGE JR	PI1311	9400	PI	PI01
Adult		3740CAP	04/15/2023	13:04	316.189	N	Y	Y	CINDY LN/S PENINSULA DR	DOYLE, RILEY SIMONE	PI1352	9400	PI	PI01
Adult		AGOC7LE	04/15/2023	13:33	316.189	N	Y	Y	4600-BLK S ATLANTIC AV	STEVENS, KAITLYN MARIE	PI1311	9400	PI	PI01
Adult		AGOC7ME	04/15/2023	13:59	322.34 (2)(A)	N	N	Y	4600-BLK S ATLANTIC AV	LOPEZ, SHEILA MARIE	PI1311	9400	PI	PI01
Adult		AGOC7QE	04/16/2023	08:48	316.189	N	Y	Y	4700-BLK S ATLANTIC AV	PENNER, CYNTHIA	PI1311	9401	PI	PI02
Adult		AGOC7RE	04/16/2023	09:00	316.189	N	Y	Y	4500-BLK S ATLANTIC AV	CHICO, NATALIE	PI1311	9400	PI	PI01
Adult		AGOC7SE	04/16/2023	09:11	316.610 (1)	N	N	Y	4900-BLK S ATLANTIC AV	LONG, JUSTIN MATTHEW	PI1311	9401	PI	PI02
Adult		3741CAP	04/16/2023	13:38	322.34 (1)	N	N	Y	4600-BLK S PENINSULA DR	AIKENS, FLOYD LEE	PI1352	9400	PI	PI01
Adult		AGOC7UE	04/16/2023	14:01	316.189	N	Y	Y	4500-BLK S ATLANTIC AV	CERVANTES, RAFAEL	PI1311	9400	PI	PI01
Adult		3743CAP	04/16/2023	15:15	322.03 (1)	N	N	Y	4700 S ATLANTIC AV	ADONAI, ARIAS ARDON	PI1352	9401	PI	PI02
Adult		3744CAP	04/16/2023	15:15	316.189	N	Y	Y	4700 S ATLANTIC AV	ADONAI, ARIAS ARDON	PI1352	9401	PI	PI02
Adult		AGOC7VE	04/19/2023	14:14	322.34 (2)(A)	N	N	Y	4500-BLK S ATLANTIC AV	YORK, JANSON MICHAEL	PI1311	9400	PI	PI01
Adult		3745CAP	04/19/2023	15:00	320.07 (3)(A)	N	N	N	S ATLANTIC AV/INLET HARBOR RD	TYRELL, MAXINE	PI1352	9401	PI	PI02
Adult		AGOC67E	04/19/2023	20:00	320.07 (3)(B)	N	N	N	4700 S ATLANTIC AV	VARONA, VALERIE MELISSA	PI1352	9401	PI	PI02
Adult		3746CAP	04/20/2023	08:50	316.189	N	Y	Y	4700-BLK S	BOOKER, MICHAEL	PI1352	9401	PI	PI02

Adult		<a href="#">AGOC7XE</a>	04/20/2023	09:01	322.34 (1)	N	N	Y	<a href="#">4800-BLK S ATLANTIC AV</a>	<a href="#">EUGENE KRUEGER, TRACY JOY</a>	<a href="#">PI1311</a>	9401	PI	PI02
Adult		<a href="#">3747CAP</a>	04/20/2023	10:40	322.34 (1)	N	N	Y	<a href="#">4800-BLK S ATLANTIC AV</a>	<a href="#">ORTEGA ROLDAN, CHRIS JOEL</a>	<a href="#">PI1352</a>	9401	PI	PI02
Adult		<a href="#">AGOC7YE</a>	04/20/2023	12:29	316.189	N	Y	Y	<a href="#">4600-BLK S ATLANTIC AV</a>	<a href="#">GADDY, DAVID L</a>	<a href="#">PI1311</a>	9400	PI	PI01
Adult		<a href="#">AGOC6CE</a>	04/22/2023	15:02	320.02 (1)	N	N	N	<a href="#">4700-BLK S PENINSULA DR</a>	<a href="#">MARTINEZ, NICHOLAS MARIO</a>	<a href="#">PI1321</a>	9401	PI	PI02
Adult		<a href="#">AGOC80E</a>	04/24/2023	06:00	320.07 (3)(A)	N	N	N	<a href="#">4800-BLK S ATLANTIC AV</a>	<a href="#">MCLAWHORN, VICTOR VERNELLE</a>	<a href="#">PI1311</a>	9401	PI	PI02
Adult		<a href="#">AGOC82E</a>	04/24/2023	10:28	316.189	N	Y	Y	<a href="#">4500-BLK S ATLANTIC AV</a>	<a href="#">ISRAEL, ALEXANDER MICHAEL</a>	<a href="#">PI1311</a>	9400	PI	PI01
Adult		<a href="#">AGOC83E</a>	04/24/2023	12:31	320.07 (3)(A)	N	N	N	<a href="#">4600-BLK S ATLANTIC AV</a>	<a href="#">PETERS, KATHRYN JULIA</a>	<a href="#">PI1311</a>	9400	PI	PI01
Adult		<a href="#">AGOC85E</a>	04/25/2023	12:28	316.189	N	Y	Y	<a href="#">4500-BLK S ATLANTIC AV</a>	<a href="#">VANDER-MATEN, LARRY DAVID</a>	<a href="#">PI1311</a>	9400	PI	PI01
Adult		<a href="#">AGOC8ME</a>	04/29/2023	06:32	322.34 (1)	N	N	Y	<a href="#">4700-BLK S ATLANTIC AV</a>	<a href="#">CARDONA, ELIJAN RODRIGUEZ</a>	<a href="#">PI1311</a>	9401	PI	PI02
		<a href="#">AGOC8NE</a>	04/29/2023	06:59	316.189	N	Y	Y	<a href="#">4500-BLK S ATLANTIC AV</a>		<a href="#">PI1311</a>	9400	PI	PI01
Adult		<a href="#">AGOC80E</a>	04/29/2023	08:44	316.189	N	Y	Y	<a href="#">4700-BLK S ATLANTIC AV</a>	<a href="#">LEWIS, CHERYL TAQUINO</a>	<a href="#">PI1311</a>	9401	PI	PI02
Adult		<a href="#">AGOC8PE</a>	04/29/2023	08:58	316.189	N	Y	Y	<a href="#">4500-BLK S ATLANTIC AV</a>	<a href="#">MANSON, NICHOLAS</a>	<a href="#">PI1311</a>	9400	PI	PI01
Adult		<a href="#">AGOC8QE</a>	04/29/2023	09:31	322.34 (1)	N	N	Y	<a href="#">4800-BLK S ATLANTIC AV</a>	<a href="#">MARTINEZ, VICTOR MANUEL ROSARIO</a>	<a href="#">PI1311</a>	9401	PI	PI02
Adult		<a href="#">AGOC8RE</a>	04/29/2023	09:31	316.646 (1)	N	N	Y	<a href="#">4800-BLK S ATLANTIC AV</a>	<a href="#">MARTINEZ, VICTOR MANUEL ROSARIO</a>	<a href="#">PI1311</a>	9401	PI	PI02
Adult		<a href="#">3748CAP</a>	04/29/2023	11:18	322.34 (1)	N	N	Y	<a href="#">4600 S ATLANTIC AV</a>	<a href="#">MORALES, JONATHAN CHRISTOPHER</a>	<a href="#">PI1352</a>	9400	PI	PI01
Adult		<a href="#">AGOC8SE</a>	04/29/2023	12:00	316.189	N	Y	Y	<a href="#">4500-BLK S ATLANTIC AV</a>	<a href="#">PAGE, JANSON</a>	<a href="#">PI1311</a>	9400	PI	PI01
Adult		<a href="#">AGOC8TE</a>	04/29/2023	12:18	322.34 (1)	N	N	Y	<a href="#">4500-BLK S ATLANTIC AV</a>	<a href="#">CARRION, DANIEL LUIS</a>	<a href="#">PI1311</a>	9400	PI	PI01
Adult		<a href="#">AGOC8UE</a>	04/29/2023	12:39	316.189	N	Y	Y	<a href="#">4500-BLK S ATLANTIC AV</a>	<a href="#">ROSADO, HERMAN DAVID TORRES</a>	<a href="#">PI1311</a>	9400	PI	PI01
		<a href="#">AGOC8WE</a>	04/30/2023	09:55	316.189	N	Y	Y	<a href="#">4500-BLK S ATLANTIC AV</a>		<a href="#">PI1311</a>	9400	PI	PI01
Adult		<a href="#">AGOC8XE</a>	04/30/2023	10:18	320.07 (3)(A)	N	N	N	<a href="#">4600-BLK S ATLANTIC AV</a>	<a href="#">YANOVITCH, GEORGE ALFRED</a>	<a href="#">PI1311</a>	9400	PI	PI01
Adult		<a href="#">AGOC8YE</a>	04/30/2023	10:45	316.189	N	Y	Y	<a href="#">4600-BLK S ATLANTIC AV</a>	<a href="#">BLANDO, SUSAN MARGARET DIENER</a>	<a href="#">PI1311</a>	9400	PI	PI01
Adult		<a href="#">AGOC8ZE</a>	04/30/2023	11:39	322.34 (1)	N	N	Y	<a href="#">40-BLK POMPANO DR</a>	<a href="#">HANSON, AUSTIN DAVID</a>	<a href="#">PI1311</a>	9400	PI	PI01
Adult		<a href="#">AGOC90E</a>	04/30/2023	12:56	316.189	N	Y	Y	<a href="#">4500-BLK S ATLANTIC AV</a>	<a href="#">REINHARDT, DANIEL LOUIS</a>	<a href="#">PI1311</a>	9400	PI	PI01
Adult		<a href="#">AGOC91E</a>	04/30/2023	14:34	322.15 (1)	N	N	N	<a href="#">4400-BLK S PENINSULA DR</a>	<a href="#">CHIN, DEVON DONNOVAN</a>	<a href="#">PI1311</a>	9400	PI	PI01

End of document